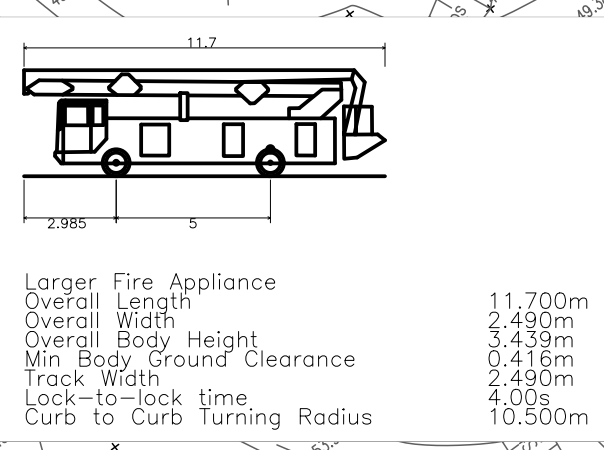
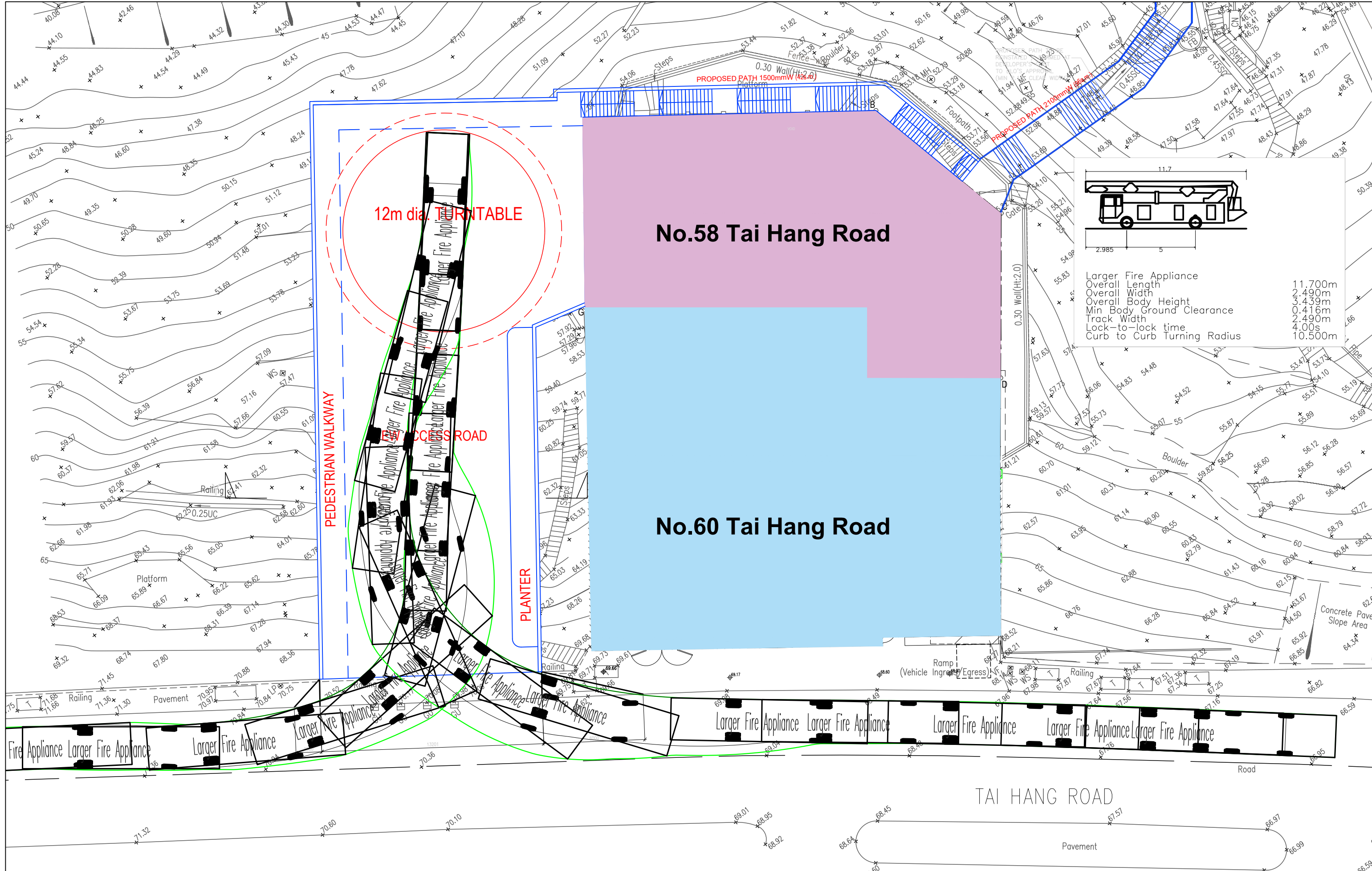
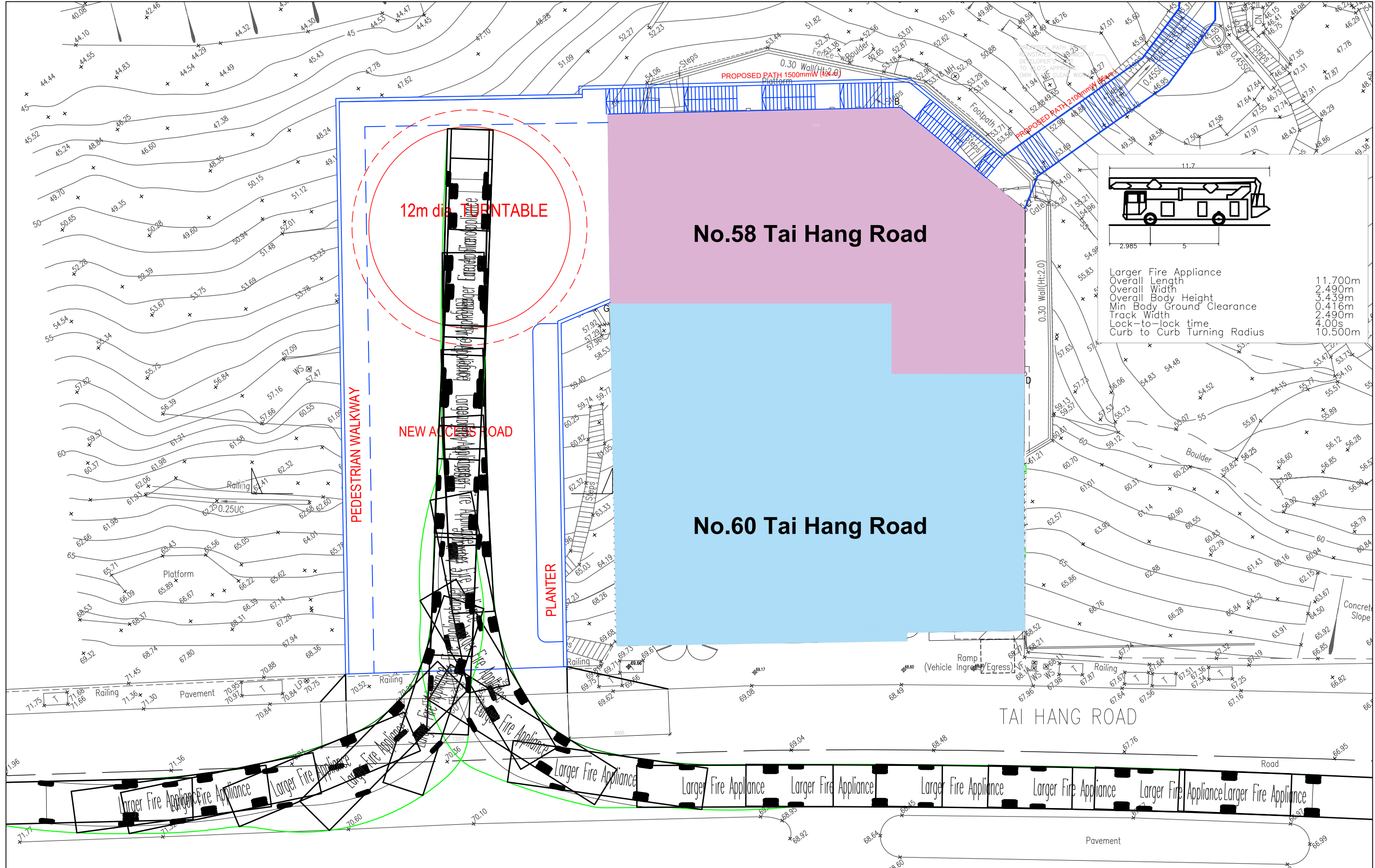
	<b>PROJECT TITLE:</b> S16 Application for Proposed Elevated Vehicular Access Road at 58 & 60 Tai Hang Road	<b>PLAN ID.:</b>	<b>REV.:</b>	<b>DESCRIPTION:</b>	<b>DATE:</b>	<b>DRAWING DATE:</b>	<b>SCALE:</b>
	<b>DRAWING TITLE:</b> PROPOSED NEW ACCESS ROAD	<b>PROJECT NO.:</b> J03003	-	FIRST SUBMISSION	OCTOBER 2024	JAN 2025	1 : 200
			A	UPDATED DRAWING IN ACCORDANCE WITH HyD's COMMENTS	JANUARY 2025	<b>DRAWING NO.:</b> J03003-001-001 (Rev.A)	

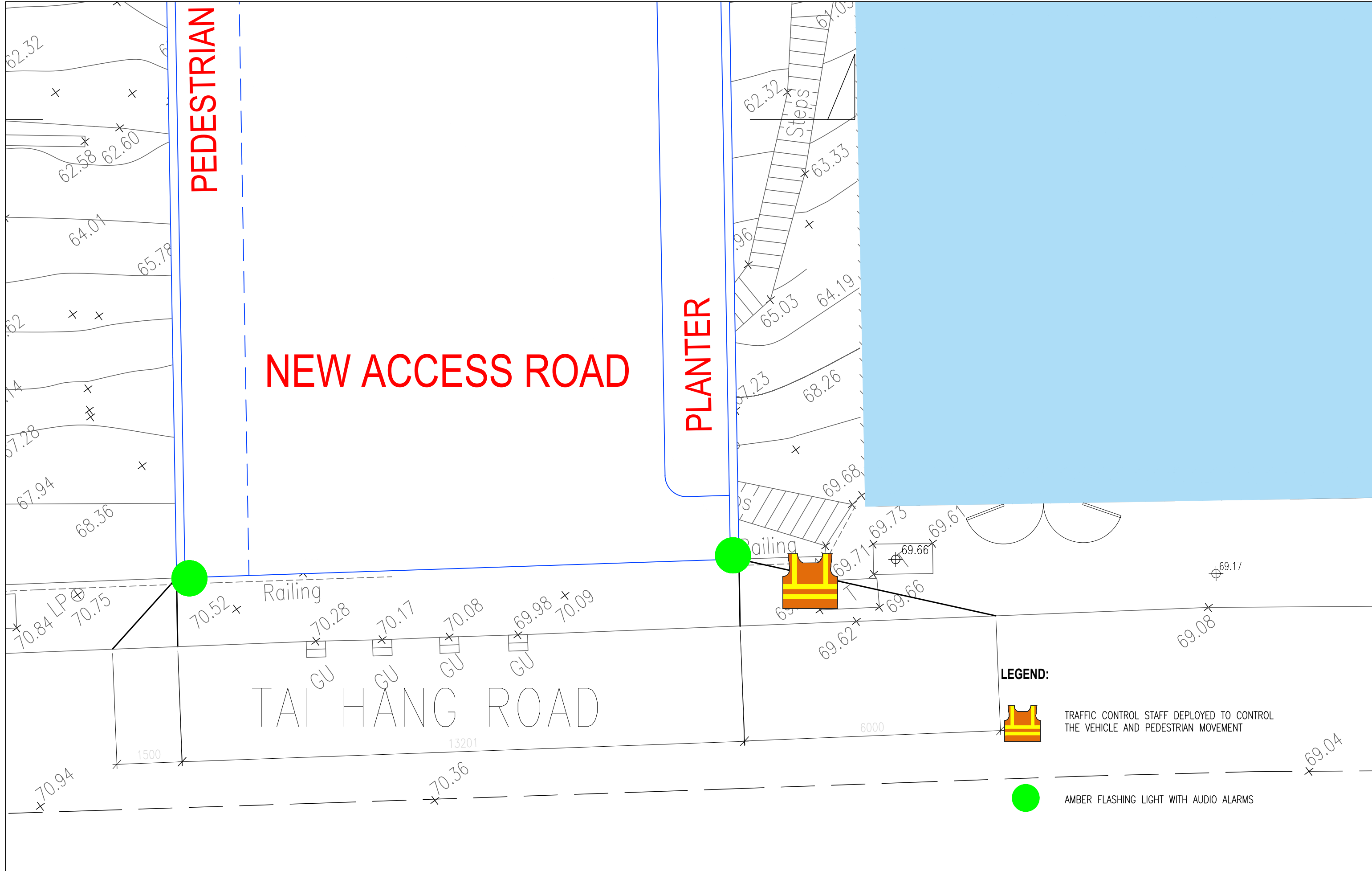


TRAFFIC CONSULTANT:  	PROJECT TITLE: <b>S16 Application for Proposed Elevated Vehicular Access Road at 58 &amp; 60 Tai Hang Road</b>	PLAN ID.:	REV.:	DESCRIPTION: FIRST SUBMISSION	DATE: OCTOBER 2024	DRAWING DATE: JAN 2025	SCALE: 1 : 200
	DRAWING TITLE: <b>PROPOSED NEW ACCESS ROAD - SWEEP PATH ANALYSIS FOR 11.7m LONG FIRE APPLIANCE</b>	PROJECT NO.: J03003	REV.: A	DESCRIPTION: UPDATED DRAWING IN ACCORDANCE WITH HyD's COMMENTS	DATE: JANUARY 2025	DRAWING NO.: J03003-001-001-SP1 (Rev.A)	



Larger Fire Appliance	
Overall Length	11.700m
Overall Width	2.490m
Overall Body Height	3.439m
Min Body Ground Clearance	0.416m
Track Width	2.490m
Lock-to-lock time	4.00s
Curb to Curb Turning Radius	10.500m

TRAFFIC CONSULTANT: 	PROJECT TITLE: <b>S16 Application for Proposed Elevated Vehicular Access Road at 58 &amp; 60 Tai Hang Road</b>	PLAN I.D.: -	REV.: -	DESCRIPTION: FIRST SUBMISSION	DATE: OCTOBER 2024	DRAWING DATE: JAN 2025	SCALE: 1 : 200
	DRAWING TITLE: <b>PROPOSED NEW ACCESS ROAD - SWEEPED PATH ANALYSIS FOR 11.7m LONG FIRE APPLIANCE</b>	PROJECT NO.: J03003	REV.: A	DESCRIPTION: UPDATED DRAWING IN ACCORDANCE WITH HyD's COMMENTS	DATE: JANUARY 2025	DRAWING NO.: J03003-001-001-SP2 (Rev.A)	



**LEGEND:**



TRAFFIC CONTROL STAFF DEPLOYED TO CONTROL THE VEHICLE AND PEDESTRIAN MOVEMENT



AMBER FLASHING LIGHT WITH AUDIO ALARMS

	<p>PROJECT TITLE:</p> <p><b>S16 Application for Proposed Elevated Vehicular Access Road at 58 &amp; 60 Tai Hang Road</b></p>	<p>PLAN I.D.:</p>	<p>REV.:</p>	<p>DESCRIPTION:</p>	<p>DATE:</p>	<p>DRAWING DATE:</p>	<p>SCALE:</p>
	<p>DRAWING TITLE:</p> <p><b>PROPOSED NEW ACCESS ROAD ARRANGEMENT</b></p>	<p>PROJECT NO.:</p> <p><b>J03003</b></p>	<p>REV.:</p> <p><b>A</b></p>	<p>DESCRIPTION:</p> <p><b>FIRST SUBMISSION</b></p> <p>UPDATED DRAWING IN ACCORDANCE WITH HyD's COMMENTS</p>	<p>DATE:</p> <p><b>OCTOBER 2024</b></p> <p><b>JANUARY 2025</b></p>	<p>DRAWING DATE:</p> <p><b>JAN 2025</b></p>	<p>SCALE:</p> <p><b>1 : 200</b></p>
	<p>DRAWING NO.:</p> <p><b>J03003-001-002 (Rev.A)</b></p>						